


Brunn, S.D., M. Hays-Mitchell, and D.J. Zeigler, eds. 2012. *Cities of the World: world regional urban development*. Fifth edition. Lanham, MD: Rowman & Littlefield.



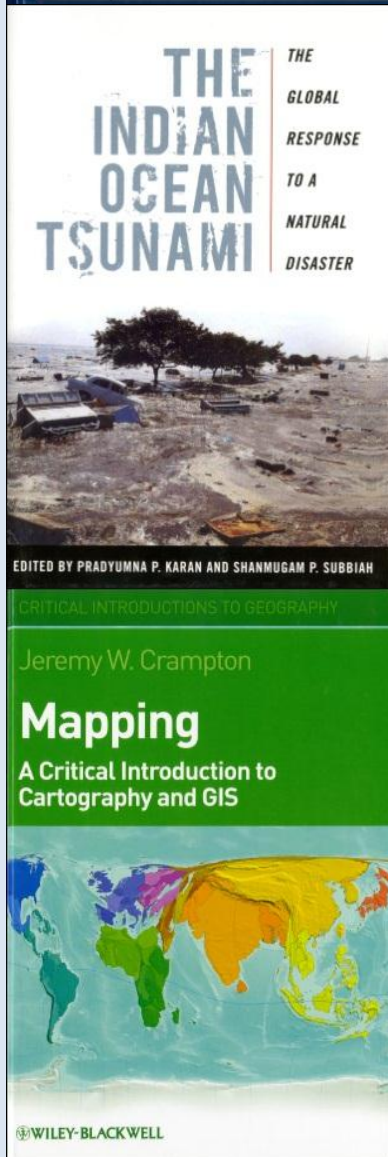
Brunn, S.D., S.W. Toops and R. Gilbreath. 2012. *The Routledge Atlas of Central Eurasian Affairs*. New York: Routledge.



Brunn, S.D. ed. 2011. *Engineering Earth: the impacts of megaengineering projects*. 3 volumes. New York: Springer.






Brunn, S.D., G.R. Webster, R.L. Morrill, S.J. Lavin, and J.C. Archer, eds. 2011. *Atlas of the 2008 Elections*. Lanham, MD: Rowman & Littlefield Publishers.



Karan, P.P. and S.P. Subbiah, eds. 2011. *The Indian Ocean Tsunami: the global response to a natural disaster*. Lexington, KY: University Press of Kentucky.


Crampton, J.W. 2010. *Mapping: a critical introduction to cartography and GIS*. Malden, MA: Wiley-Blackwell.




Hofstra, W.R. and K.B. Raitz, eds. 2010. *The Great Valley Road of Virginia: Shenandoah landscapes from prehistory to the present*. Charlottesville, VA: University of Virginia Press.

Samers, M. 2010. *Migration*. New York: Routledge.


Wood, A. and S.M. Roberts. 2010. *Economic Geography: places, networks and flows*. New York: Routledge.




Bashshur, R. and G.W. Shannon. 2009. *History of Telemedicine: evolution, context, and transformation*. New Rochelle, NY: Mary Ann Liebert.




Kennedy, M. 2009. *Introducing Geographic Information Systems with ArcGIS: a workbook approach to learning GIS*. Second edition. New York: Wiley.




Kennedy, M. 2009. *The Global Positioning System and ArcGIS*. Third edition. New York: Taylor & Francis.




Karan, P.P. and U. Suganuma, eds. 2008. *Local Environmental Movements: a comparative study of the United States and Japan*. Lexington, KY: University Press of Kentucky.




Raitz, K.B., J.E. Levy, and R.A. Gilbreath. 2008. *Kentucky's Frontier Trails: Warrior's Path, Boone's Trace and Wilderness Road*. Lexington, KY: University of Kentucky Gyula Pauer Center for Cartography.




Crampton, J.W. and S. Elden, eds. 2007. *Space, Knowledge and Power: Foucault and geography*. Burlington, VT: Ashgate.



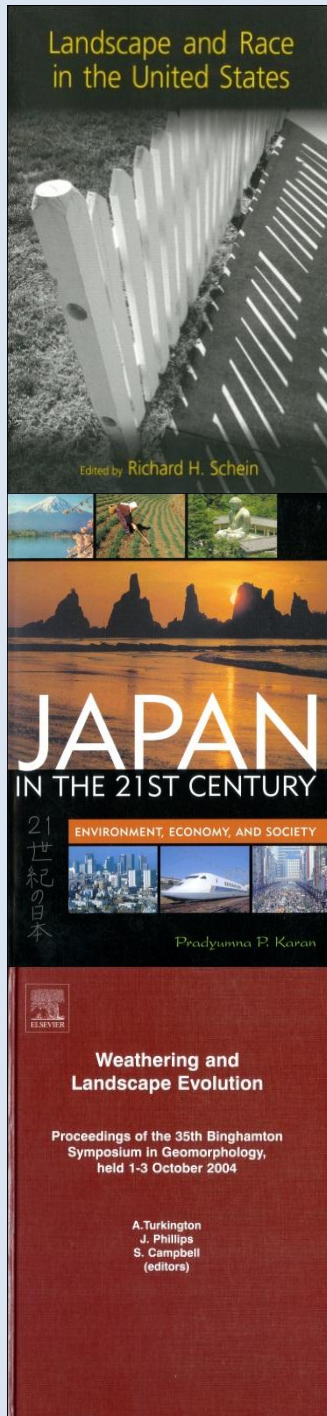
Leinbach, T.R., and C. Capineri, eds. 2007. *Globalized Freight Transport: intermodality, e-commerce, logistics and sustainability*. Northampton, MA: Edward Elgar.



Brunn, S.D. ed. 2006. *Wal-Mart World: the world's biggest corporation in the global economy*. New York: Routledge.




Kennedy, M. 2006. *Introducing Geographic Information Systems with ArcGIS*. Hoboken, NJ: Wiley.




Schein, R.H. ed. 2006. *Landscape and Race in the United States*. New York: Routledge.

Karan, P.P. 2005. *Japan in the 21st Century: environment, economy, and society*. Lexington, KY: University Press of Kentucky.


Turkington, A.V., J.D. Phillips, and S.W. Campbell, eds. 2005. *Weathering and Landscape Evolution: proceedings of the 35th Binghamton symposium in geomorphology*. New York: Elsevier.




Zook, M.A. 2005. *The Geography of the Internet Industry: venture capital, dot-coms, and local knowledge*. Malden, MA: Blackwell.




Brunn, S.D. and J.O. Wheeler, eds. 2004. *The Role of the South in the Making of American Geography*. Columbia, MD: Bellwether Press.




Brunn, S.D., ed. 2004. *11 September and its Aftermath: the geopolitics of terror*. Portland, OR: Frank Cass.




Brunn, S.D., S.L. Cutter and J.W. Harrington Jr., eds. 2004. *Geography and Technology*. Dordrecht, Netherlands: Kluwer Academic.



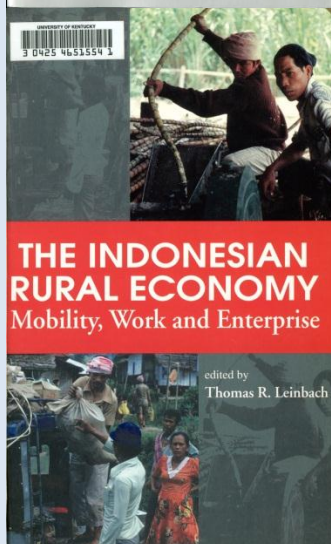
Castree, N., N. Coe, K. Ward and M. Samers. 2004. *Spaces of Work: global capitalism and geographies of labour*. Thousand Oaks, CA: Sage Publications.




Duncan, J.S., N.C. Johnson and R.H. Schein, eds. 2004. *A Companion to Cultural Geography*. Malden, MA: Blackwell.




Karan, P.P. 2004. *The Non-Western World: environment, development, and human rights*. New York: Routledge.



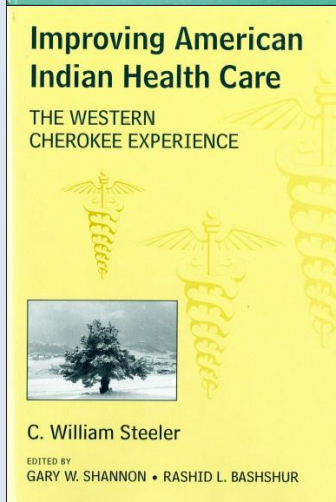
Leinbach, T.R. 2004. *The Indonesian Rural Economy: mobility, work and enterprise*. Seattle, WA: Institute of Southeast Asian Studies; University of Washington Press




Karan, P.P. ed. 2001. *Japan in the Bluegrass*. Lexington, KY: University Press of Kentucky.



Leinbach, T.R. and S.D. Brunn, eds. 2001. *Worlds of E-Commerce: economic, geographical and social dimensions*. New York: Wiley.




Steeler, C.W.; G.W. Shannon and R.L. Bashshur, eds. 2001. *Improving American Indian Health Care: the Western Cherokee experience*. Norman, OK: University of Oklahoma Press




Leinbach, T.R. and R. Ulack. 2000. *Southeast Asia: diversity and development*. Upper Saddle River, NJ: Prentice Hall.



Buttimer, A., S.D. Brunn and U. Wardenga. 1999. *Text and Image: social construction of regional knowledges*. Leipzig: Institut für Länderkunde.




Phillips, J.D. 1999. *Earth Surface Systems: complexity, order and scale*. Malden, MA: Blackwell.



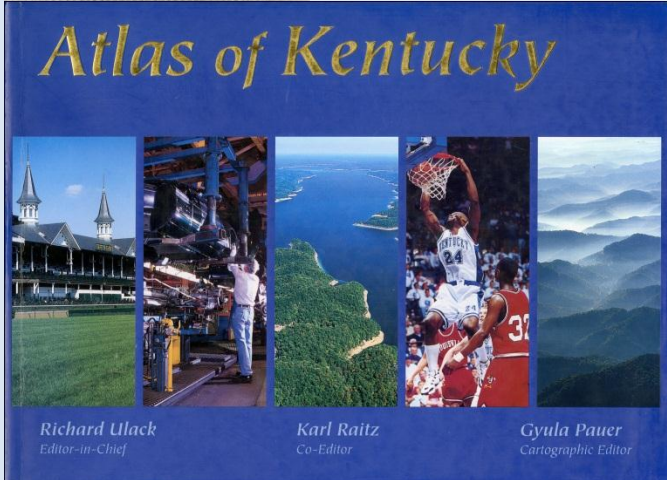
Zurick, D., P.P. Karan and J. Pacheco. 1999. *Himalaya: life on the edge of the world*. Baltimore: Johns Hopkins University Press.




Herod, A., G. ÓTuathail and S.M. Roberts. 1998. *An Unruly World? globalization, governance, and geography*. New York: Routledge.



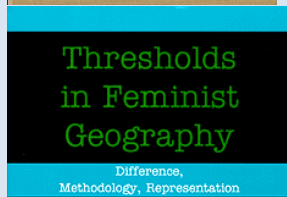
Mather, C., P.P. Karan and S. Iijima. 1998. *Japanese Landscapes: where land & culture merge*. Lexington, KY: University Press of Kentucky.




Ulack, R., K.B. Raitz and G. Pauer. 1998. *Atlas of Kentucky*. Lexington, KY: University Press of Kentucky.



Bashshur, R.L., J.H. Sanders and G.W. Shannon, eds. 1997. *Telemedicine: theory and practice*. Springfield, IL: Charles C. Thomas Publisher.




Jones, J.P., H.J. Nast and S.M. Roberts. 1997. *Thresholds in Feminist Geography: difference, methodology, and representation*. Lanham, MD.: Rowman & Littlefield.




Karan, P.P. and K.E. Stapleton, eds. 1997. *The Japanese City*. Lexington, KY: University Press of Kentucky.




Karan, P.P. and H. Ishii. 1996. *Nepal: a Himalayan kingdom in transition*. New York: United Nations University Press.







Kennedy, M. 1996. *The Global Positioning System and GIS: an introduction*. Chelsea, MI: Ann Arbor Press.



Raitz, K.B., ed. 1996. *A Guide to the National Road*. Baltimore: Johns Hopkins University Press.



Raitz, K.B., ed. 1996. *The National Road*. Baltimore: Johns Hopkins University Press.




Shelley, F.M., J.C. Archer, F. M. Davidson, and S.D. Brunn. 1996. *Political Geography of the United States*. New York: Guilford Press.



Raitz, K.B., ed. 1995. *The Theater of Sport*. Baltimore: Johns Hopkins University Press.

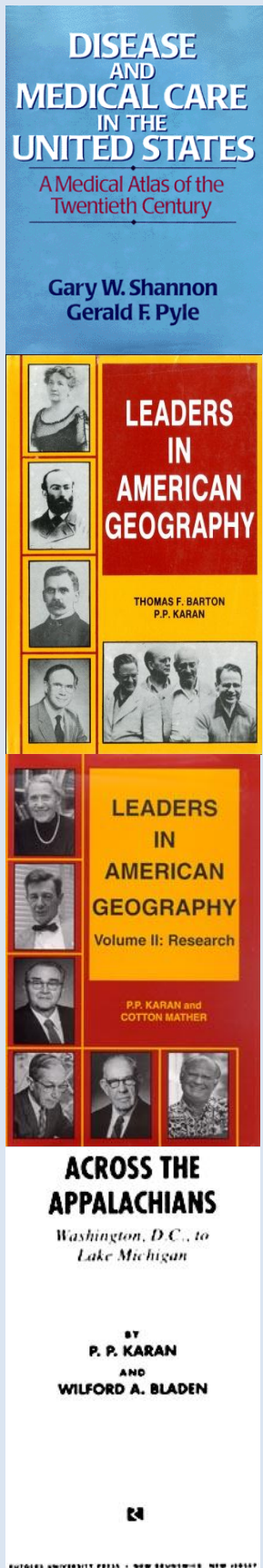


Ulack, R. 1995. *Fiji (Viti)*. Blacksburg, VA: McDonald & Woodward for the American Geographical Society.



Karan, P.P. and H. Ishii. 1994. *Nepal: development and change in a landlocked Himalayan kingdom*. Tokyo: Institute for the Study of Languages and Cultures of Asia and Africa, Tokyo University of Foreign Studies.

Brunn, S.D. and J.F. Williams. 1993. *Cities of the World: world regional urban development*. New York: Harper Collins.




Shannon, G.W. and G.F. Pyle. 1993. *Disease and Medical Care in the United States: a medical atlas of the twentieth century*. New York: Macmillan.

Barton, T.M. and P.P. Karan. 1992. *Leaders in American Geography. Volume I: Education*. Mesilla, NM: New Mexico Geographical Society.

Karan, P.P. and C. Mather. 1992. *Leaders in American Geography. Volume II: Research*. Mesilla, NM: New Mexico Geographical Society.


Karan, P.P. and W.A. Bladen. 1992. *Across the Appalachians : Washington, D.C. to Lake Michigan*. New Brunswick, NJ: Rutgers University Press.




Mather, C., P.P. Karan and G.F. Thompson. 1992. *Beyond the Great Divide: Denver to the Grand Canyon*. New Brunswick, NJ: Rutgers University Press.




Murray-Wooley, C. and K.B. Raitz. 1992. *Rock Fences of the Bluegrass*. Lexington, KY: University Press of Kentucky.



Phillips, J.D. and W.H. Renwick, eds. 1992. *Geomorphic Systems: proceedings of the 23rd Binghamton symposium in geomorphology*. New York: Elsevier.




Brunn, S.D. and T.R. Leinbach, eds. 1991. *Collapsing Space and Time: geographic aspects of communication and information*. Boston: Harper Collins.




Shannon, G.W., G.F. Pyle and R. Bashshur. 1991. *The Geography of AIDS: origins and course of an epidemic*. New York: Guilford Press.




Ulack, R. and W.F. Skinner, eds. 1991. *AIDS and the Social Sciences: common threads*. Lexington, KY: University Press of Kentucky.




Abu-Dawood, A.S. and P.P. Karan. 1990. *International Boundaries of Saudi Arabia*. New Delhi: Galaxy Publications.




Karan, P.P. 1990. *Bhutan: environment, culture, and development strategy*. New Delhi: Intellectual Publishing House.



Leinbach, T.R. and L.S. Chia. 1989. *South-East Asian Transport: issues in development*. Singapore; New York: Oxford University Press.




Ulack, R. and G. Pauer. 1989. *Atlas of Southeast Asia*. New York: Macmillan.




Karan, P.P. 1988. *India in the Global Community*. Grand Rapids, MI: Gateway Press.



Karan, P.P. 1984. *Sikkim Himalaya: development in mountain environment*. Tokyo: Institute for the Study of Languages and Cultures of Asia and Africa.




Raitz, K.B., R. Ulack with T.R. Leinbach. 1984. *Appalachia, a Regional Geography: land, people, and development*. Boulder, CO: Westview Press.




Bladen, W.A., J.F. Hart, P.E. James, P.P. Karan and C. Mather. 1983. *The Evolution of Geographic Thought in America: a Kentucky root*. Dubuque, IA: Kendall Hunt.




Aiken, S.R., C.H. Leigh and T.R. Leinbach. 1982. *Development and Environment in Peninsular Malaysia*. New York: McGraw-Hill.




Karan, P.P. 1982. *The Changing Face of Tibet: impact of Chinese communist ideology on the landscape*. Lexington, KY: University Press of Kentucky.




Raiz, K.B. 1980. *The Kentucky Bluegrass: a regional profile and guide*. Chapel Hill, NC: University of North Carolina at Chapel Hill, Dept. of Geography.




Harries, K.D. and S.D. Brunn. 1978. *The Geography of Laws and Justice: spatial perspectives on the criminal justice system*. New York: Praeger Publishers.




Karan, P.P., C. Mather and D. Oakes. 1977. *Atlas of Kentucky*. Lexington, KY: University Press of Kentucky.




Jakle, J.A., S.D. Brunn and C.C. Roseman. 1976. *Human Spatial Behavior: a social geography*. North Scituate, MA: Duxbury Press.




Brunn, S.D. 1975. *Geography and Politics in America*. New York: Harper and Row.




Raitz, K.B. and J.F. Hart. 1975. *Cultural Geography on Topographic Maps*. New York: Wiley.



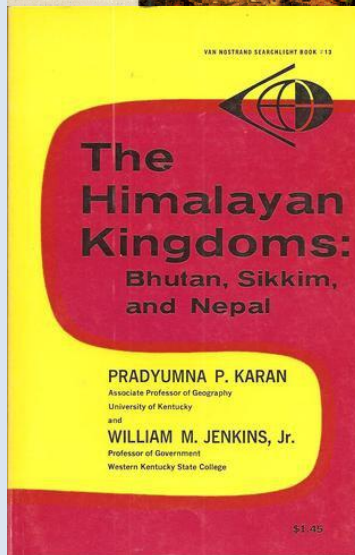
Shannon, G.W. 1974. *Health Care Delivery: spatial perspectives*. New York: McGraw Hill.




Karan, P.P. 1973. *Kentucky: a regional geography*. Dubuque, IA: Kendall Hunt.



Karan, P.P. 1967. *Bhutan: a physical and cultural geography*. Lexington, KY: University Press of Kentucky.



Karan, P.P. and W M. Jenkins. 1963. *The Himalayan Kingdoms: Bhutan, Sikkim, and Nepal*. New York: Van Nostrand.



Karan, P.P. 1960. *Nepal: a physical and cultural geography*. Lexington, KY: University Press of Kentucky.