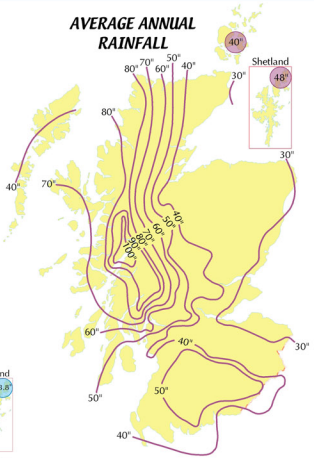


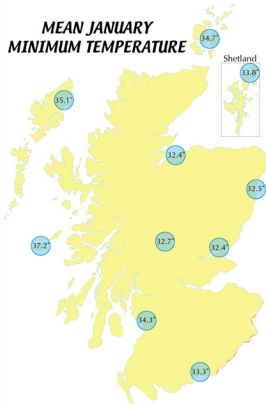
SCOTLAND'S CLIMATE



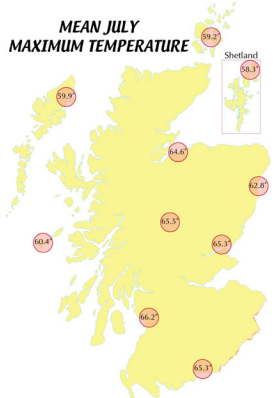
AVERAGE ANNUAL RAINFALL



MEAN JANUARY MINIMUM TEMPERATURE



MEAN JULY MAXIMUM TEMPERATURE



NOTE: Isohets generated from weather station data are very generalized at this scale. Data mapped are 30 year averages (1961 - 1990 in this instance) thus abnormal years such as drought or flood years are mitigated. For these maps rainfall is reported in inches while temperature is reported as degrees Fahrenheit.