




GEOGRAPHY COURSES SPRING 2021



GEO 109
DIGITAL MAPPING
TR, 11:00-11:50 (Zook)




GEO 130
EARTH'S PHYSICAL ENVIRONMENT
TR, 9:30-10:45 (Turkington)




GEO 135
GLOBAL CLIMATE CHANGE
TR, 2-3:15 (Turkington)




GEO 161
GLOBAL INEQUALITIES
TR, 9:30-10:45 (Phillips, L.)
MWF, 9:00-9:50 (DeBruin)



GEO 162
INTRODUCTION TO GLOBAL ENVIRONMENTAL ISSUES
TR, 11-11:50 (Mutersbaugh)




GEO 172
HUMAN GEOGRAPHY
MWF, 11:00-11:50 (TBD)



GEO 200
ORIENTATION IN GEOGRAPHY
TR, 2:00-3:15 (Wilson)




GEO 220
U.S. CITIES
TR, 9:30-10:45 (Wood)
MW, 11-11:50 (Pelot-Hobbs)



GEO 221
IMMIGRANT AMERICA
MWF, 10-10:50 (Johnson)




GEO 222
CITIES OF THE WORLD
TR, 12:30-1:45 (Phillips, L.)



GEO 261
GLOBAL DYNAMICS OF HEALTH & DISEASE
TR, 9:30-10:20 (Senanayake)




GEO 285
INTRODUCTION TO PLANNING
TR, 3:30-4:45 (Phillips, L.)



GEO 309
INTRODUCTION TO GIS
TR, 11-12:15 (Smyth)
MWF, 1-1:50 (Liang)




GEO 323
MEXICO: ENVIRONMENT, POLITICS & SOCIETY
TR, 11:00-12:15 (TBD)




GEO 328
GEOGRAPHY OF MID EAST/N AFRICA
MWF, 1:00-1:50 (TBD)




GEO 333
GEOGRAPHY OF EAST ASIA
MWF, 11:00-11:50 (Liang)




GEO 361
GIS APPLICATIONS FOR HEALTH
TR, 12:30-1:45 (Levy)



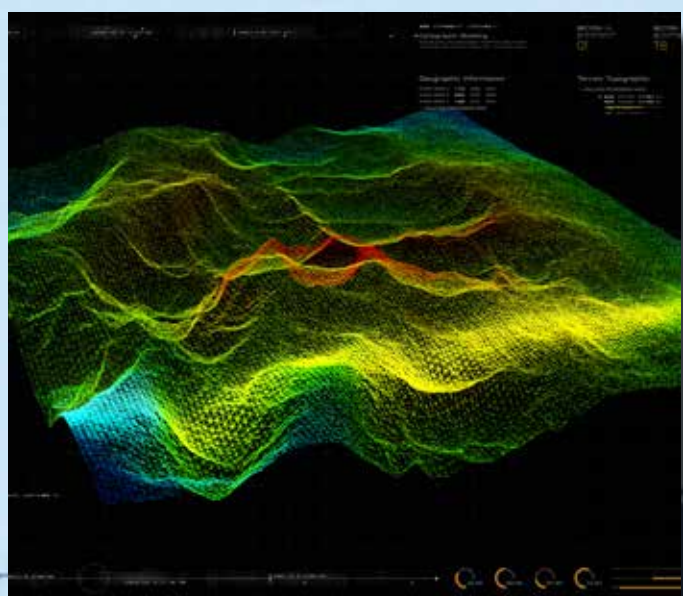
GEO 365
SPECIAL TOPICS IN REGIONAL GEOGRAPHY
Carceral State
MWF, 2-2:50 (Pelot-Hobbs)




GEO 365
SPECIAL TOPICS IN REGIONAL GEOGRAPHY
Climate Change: Science and Policy
TR, 12:30-1:45 (Turkington)



GEO 405G
CARTOGRAPHIC PRODUCTION/DESIGN
MWF, 10:00-10:50 (Lally)




GEO 409
ADVANCED GIS
TR, 3:30-4:45 (Shearer)



GEO 422
URBAN GEOGRAPHY
TR, 2:00-3:15 (Wood)




GEO 499
Senior Seminar
M, 2:00-4:30 (Lally)




ENS 202
ENVIRONMENTAL AND SUSTAINABILITY STUDIES II: NATURAL SCIENCES AND POLICY
TR, 9:30-10:45 (Stallins)



ENS 300
SPECIAL TOPICS
Climate Change: Science and Policy
TR, 12:30-1:45 (Turkington)



ENS 300
SPECIAL TOPICS
Global Water Issues
TR, 11:00-12:15 (Fryar)



ENS 300
SPECIAL TOPICS
Philosophy of Ecology
MWF, 1:00-1:50 (Sandmeyer)

THE GEOGRAPHY PROGRAM INCLUDES A BACHELORS OF ARTS OR SCIENCES WITH CONCENTRATIONS IN:
Mapping & GIS, Environment, and Cities & Societies

MINORS OPTIONS INCLUDE:
Geography, Mapping & GIS, and Urban Studies (NEW)

INTERNSHIPS IN:
Planning, GIS & Remote Sensing, Nonprofits and Community Organizations, Environmental Management, Safety & Security, Data Analysis, and Cartography & Visual Design

LOOKING FOR MORE INFORMATION?
Be sure to schedule an appointment with a geography advisor simply using your student appointment scheduler in MyUK

A&S ADVISING CENTER INFORMATION:
The A&S Advising Center office is located in 202 Patterson Office Tower and our office hours are Monday-Friday from 8:30am-4:30pm.

PLEASE CONTACT US IF YOU HAVE ANY QUESTIONS OR CONCERNS!
Phone: 859.257.8712 | Fax: 859-323-1073
Email: ASAdvisingCenter@uky.edu

 College of Arts and Sciences